

Access guide – Ringwood office



Image description: The reception area at Waterman Eastland

Waterman Eastland

175 Maroondah Highway, Ringwood, VIC, 3134

Website: waterman.com.au/locations/eastland

Reception phone: (03) 8782 3777

How to find Waterman Eastland

Our InLife office is in Waterman Eastland, inside the shopping centre on Level 3.

This guide will show you how to get to the main entrance, shown on the map on the next page.

There is also a back entrance via a corridor next to the Pancake Parlour. This entrance is only accessible by swipe card.

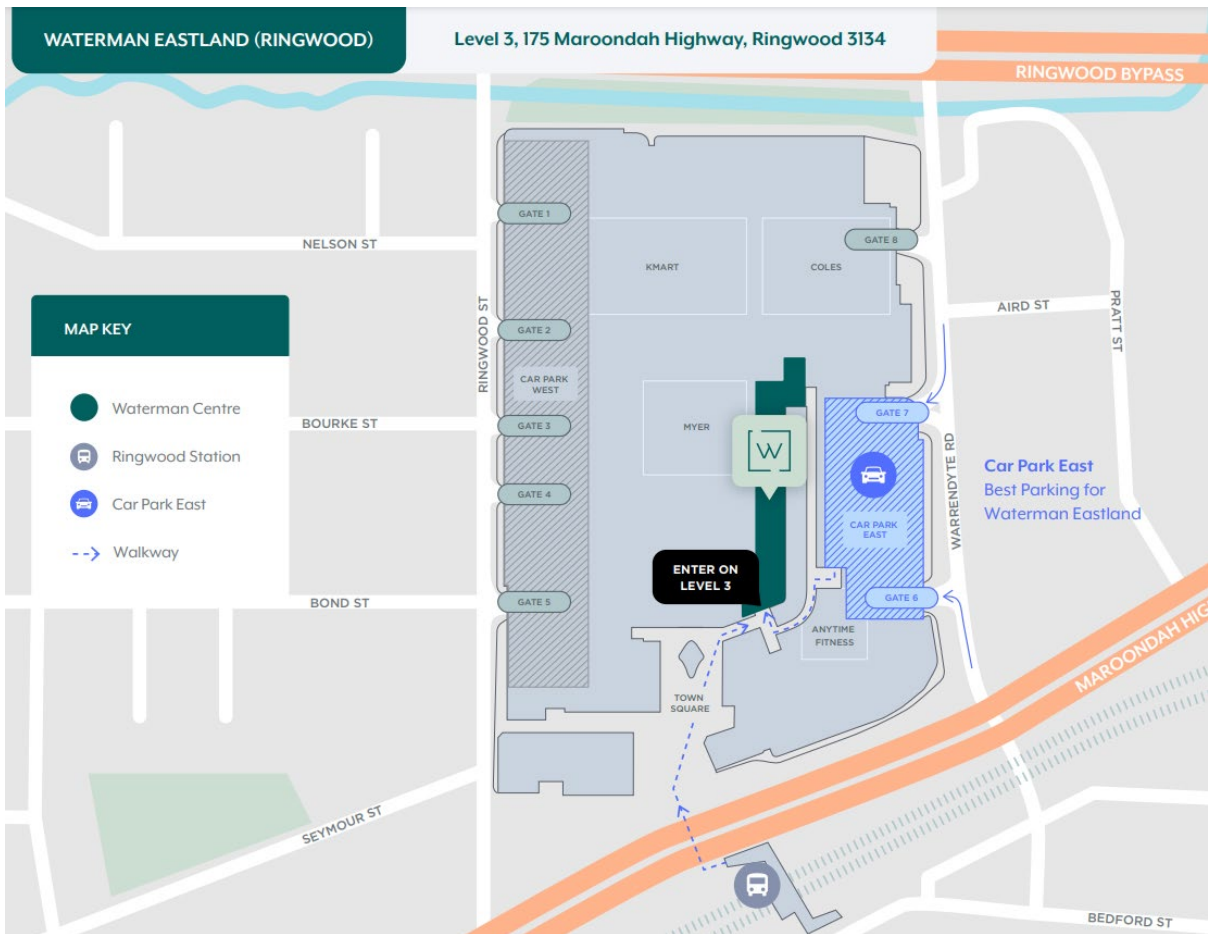


Image description: A map showing Waterman Eastland. The journey from Ringwood station and Car Park East are highlighted in blue.

Getting to Waterman Eastland by car



Image description: A photo on Warrandyte Road facing north with the entrance to Eastland Car Park East gate 6 on the left.

InLife

The best place to park is Car Park East. You can enter via Gate 6 or 7. Use this [Google maps link](#) to navigate directly to the Gate 6 entrance.

Parking on level 3 will get you closest to Waterman, follow the signs that say *Best for Waterman*. You can also park on any level and use the lift. It can be worth taking a photo as a reminder, as the levels are named 1, 1M, 2, 2M, and 3.

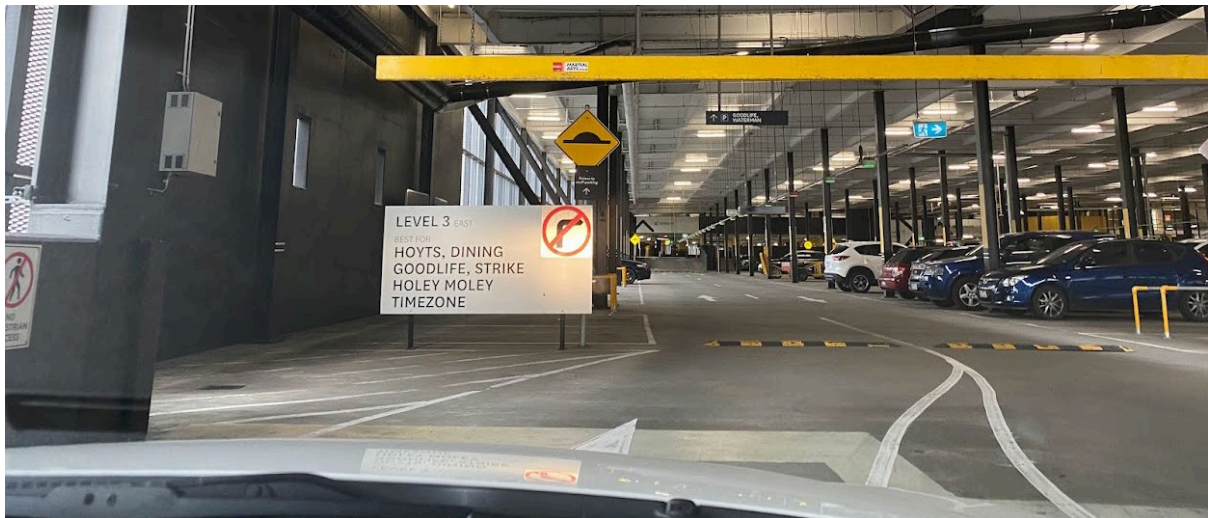


Image description: Level 3 carpark, as seen from a car.




Image description: East 3 entrance is the closest entrance from the car park.

Parking

Eastland car parking costs

- Up to 3 hours – FREE
- Up to 3.5 hours – \$3
- Up to 4 hours – \$4
- Up to 4.5 hours – \$5
- Up to 5 hours – \$7
- Up to 5.5 hours – \$9
- Up to 6 hours – \$12

Accessible parking

There are accessible parking spaces and ramps near each entrance.

Nearby parking

There are four Wilson car parks nearby with \$4 all-day parking.

- [1-5 Aird Street](#)
- [10 – 14 Warrandyte Road](#)
- [26 Warrandyte Road](#)
- [1 Seymour Street](#)

Free parking options

There is free street parking available, however most of the parking closest to Eastland has a 2-hour time limit.

Please note: While we keep these guides up-to-date, things can change. Always use your discretion when parking near the office. If something doesn't look right, email community@inlife.org.au and the team will update it.

Getting to Waterman Eastland by public transport

By public transport

Plan your journey using [PTV](#) or Google Maps.

Train

The nearest train station is [Ringwood](#), which is less than 200m from the Waterman entrance.

Bus

The nearest bus stop is Ringwood station, about 180m from the Waterman entrance. The next closest is on Ringwood Street and there is another stop near entrance 7.

- Bus routes 271, 364, 370, 380, 670, 679, 742 and 901 stop [Ringwood station](#)
- Bus routes 271, 364, 380 and 742 stop at [Eastland SC/Ringwood St](#)
- Bus routes 271 364, 370, 380, 684 and 742 stop at [Eastland SC/Warrandyte Rd](#)

Getting to Eastland by bike

Eastland has bike racks to secure your bike. Access Eastland at the basement of East Car Park or adjacent to Town Square in the West Car Park at ground level.